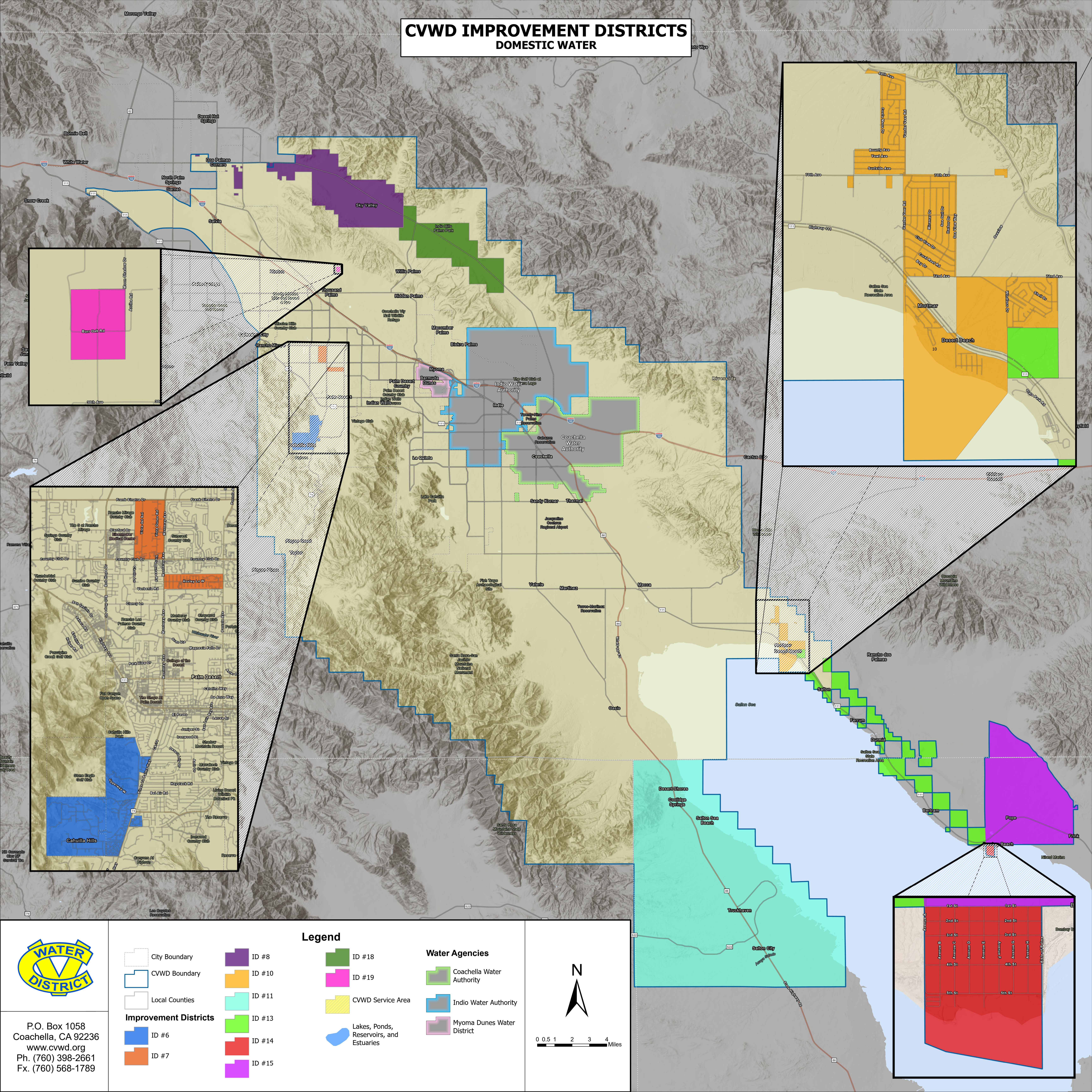


CVWD IMPROVEMENT DISTRICTS



P.O. Box 1058
Coachella, CA 92236
www.cvwd.org
Ph. (760) 398-2661
Fx. (760) 568-1789

City Boundary

CVWD Boundary

Local Counties

Improvement Districts









Diagram illustrating the concept of a union. Two overlapping shapes are shown: a blue shape labeled ID #6 and an orange shape labeled ID #7. The union of these two shapes is represented by the combined area of both, which is highlighted in yellow in the subsequent diagram.

Legend

 ID #18
 ID #19
 CVWD Service Area
 Lakes, Ponds, Reservoirs, and Estuaries

Water Agencies



Coachella Water Authority

Indio Water Authority

Myoma Dunes Water District

